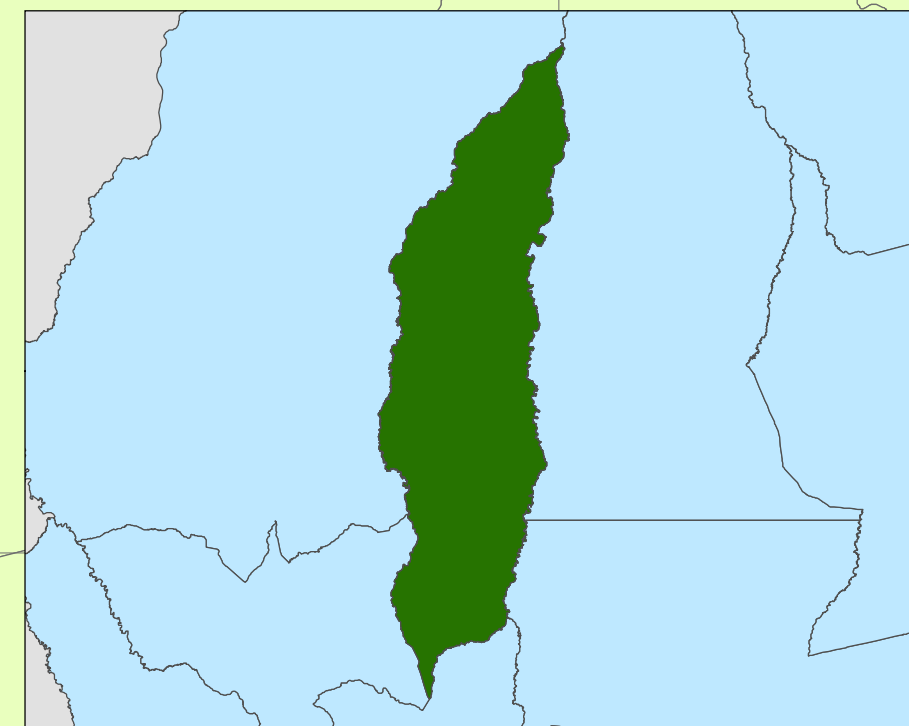
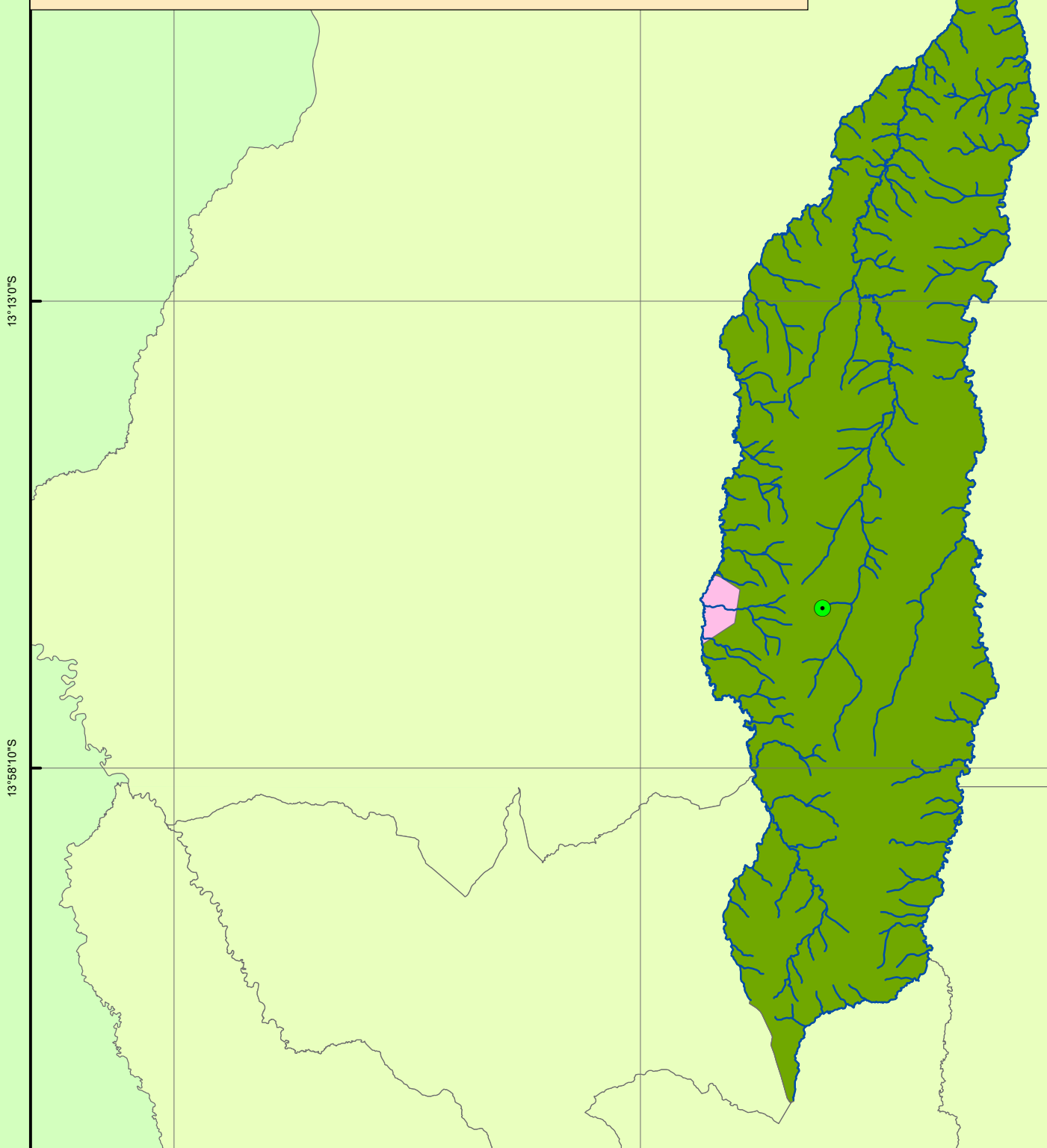


Município de Campos de Júlio

Biomomas



LEGENDA

● Prefeitura

— Hidrografia

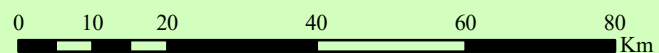
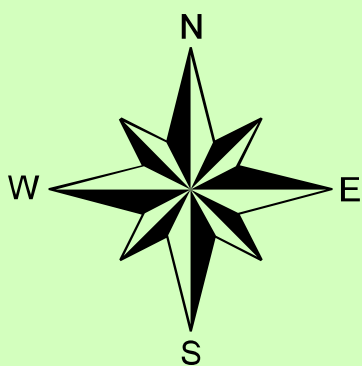
Biomomas

■ Cerrado

■ Florestas Secas de Chiquitania

REFEITURA MUNICIPAL DE CAMPOS DE JÚLIO
ESTADO DE MATO GROSSO
www.camposdejulio.mt.gov.br

Vagner Daniel Pinto
Engenheiro Ambiental
Portaria 179/2017 de 28/03/2017



Projeção: Universal Transversa de Mercator - UTM
Datum Horizontal Sirgas 2000
Origem da Kilometragem UTM: Equador e Meridiano 67° W. Gr.
Fonte: MMA

63°2'15"W 60°26'18"W 57°50'21"W 55°14'24"W 52°38'27"W 50°2'30"W

