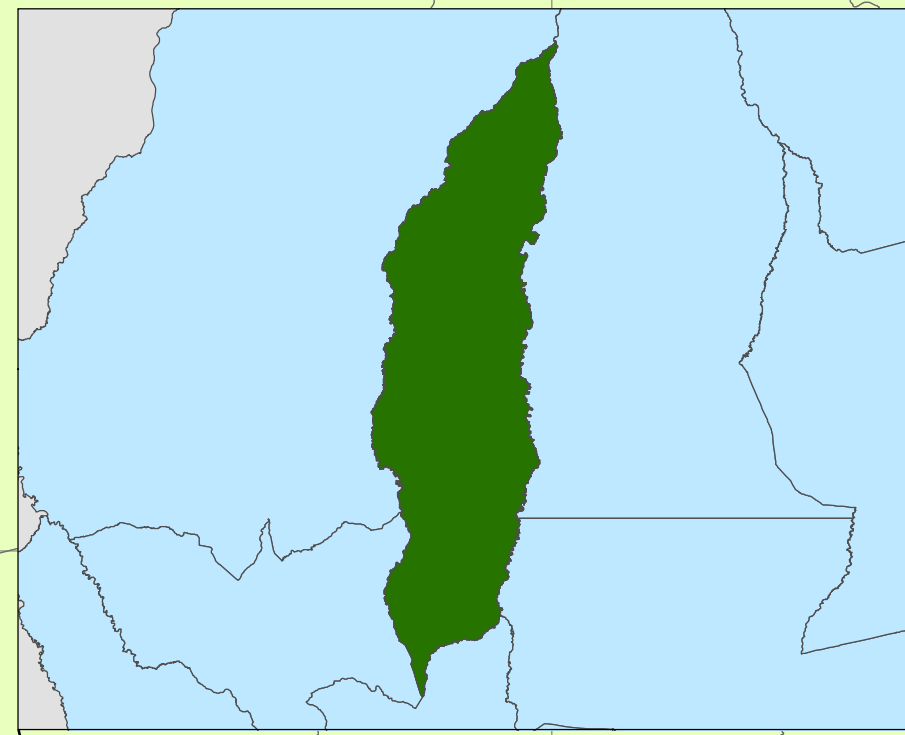
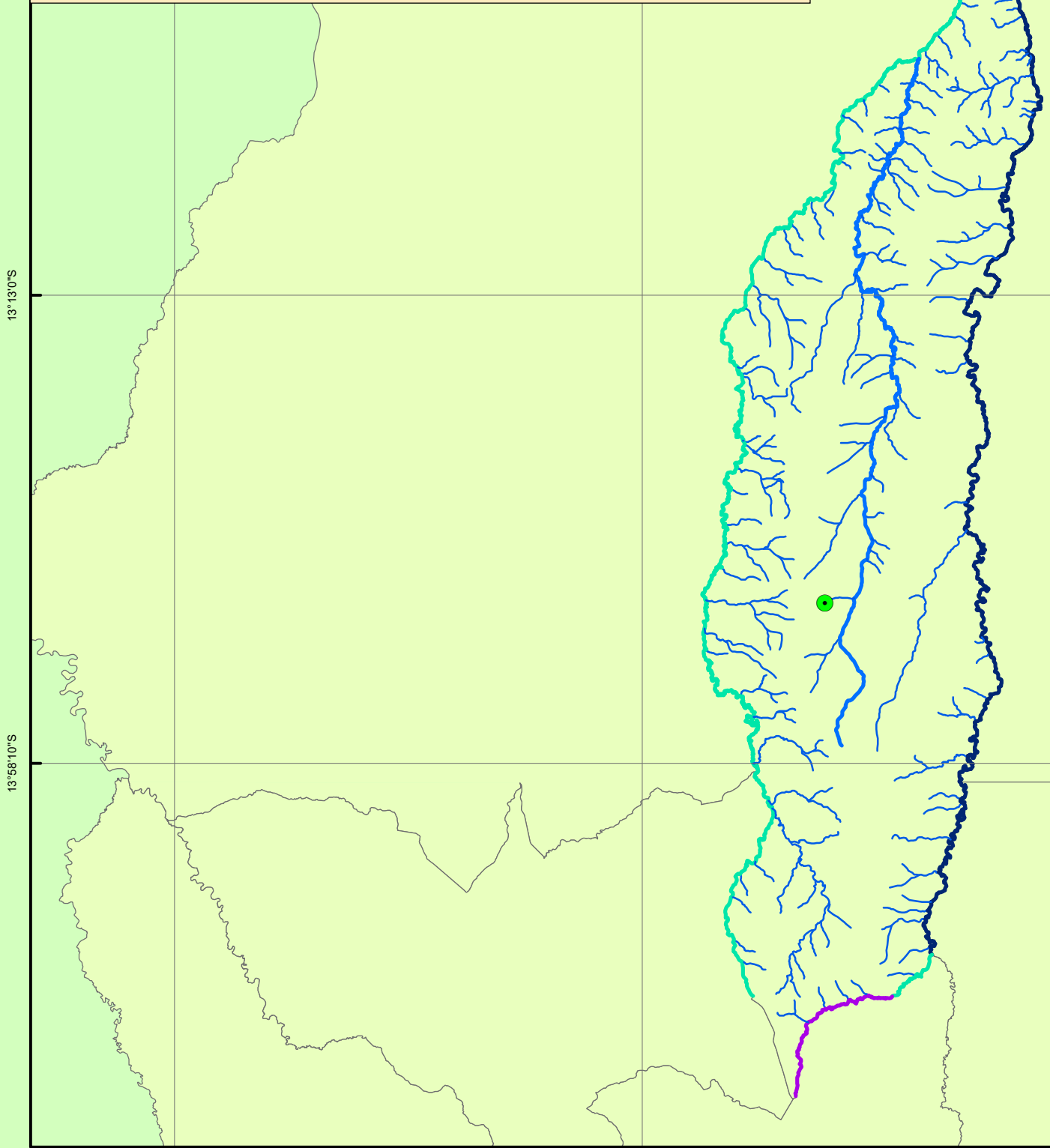


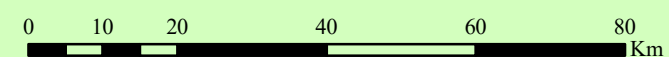
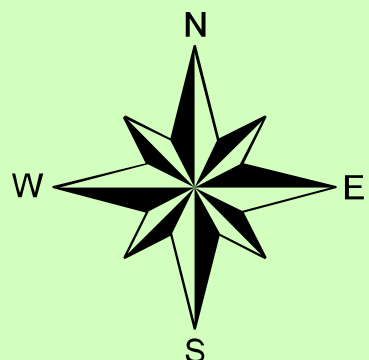
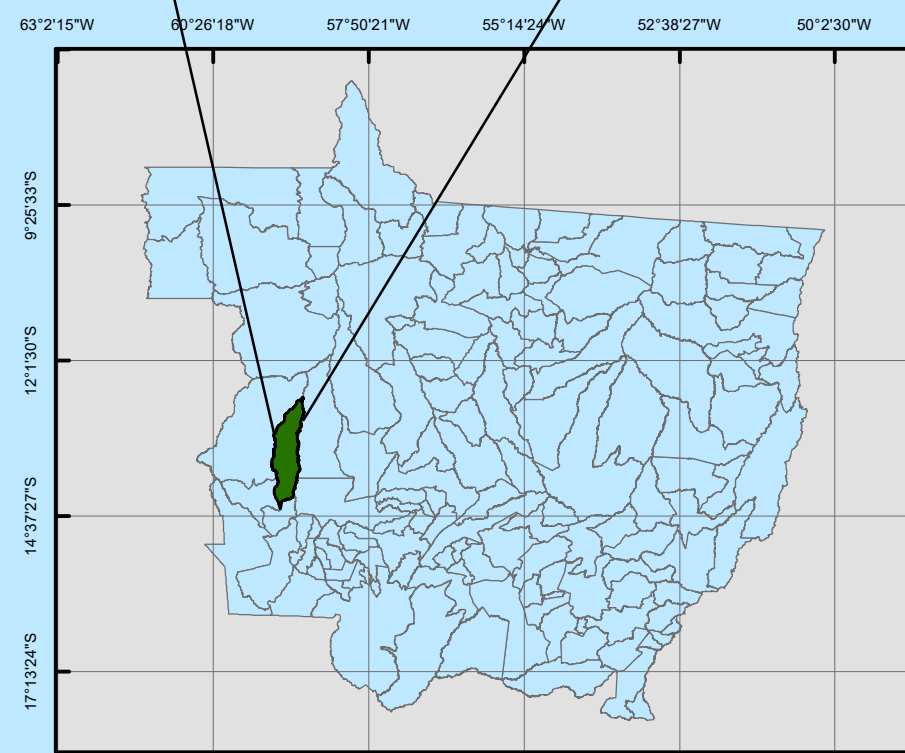
# Município de Campos de Júlio

## Hidrografia



**LEGENDA**

- Prefeitura
- Hidrografia**
- Afluentes
- Rio Formiga
- Rio Juruena
- Rio Juína
- Rio Securi



Projeção: Universal Transversa de Mercator - UTM  
Datum Horizontal Sirgas 2000  
Origem da Kilometragem UTM: Equador e Meridiano 67° W. Gr.  
Fonte: MMA

REFEITURA MUNICIPAL DE CAMPOS DE JÚLIO  
ESTADO DE MATO GROSSO  
[www.camposdejulio.mt.gov.br](http://www.camposdejulio.mt.gov.br)  
Vagner Daniel Pinto  
Engenheiro Ambiental  
Portaria 179/2017 de 28/03/2017